

Carnegie Mellon UNIVERSITY CENTER

Local Maps of Pittsburgh

Summer 2006

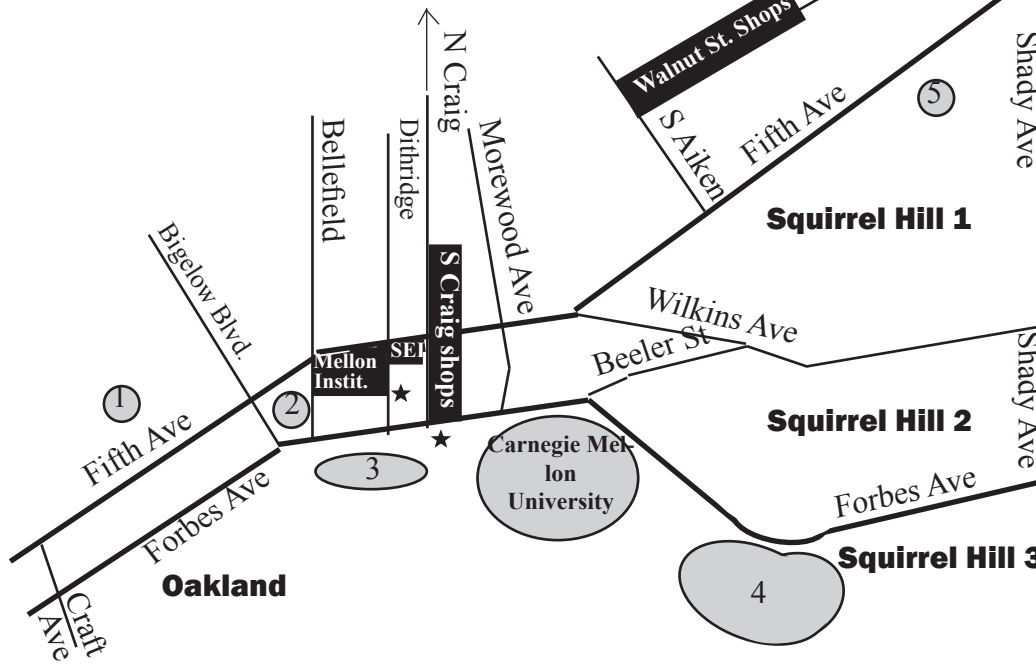
This brochure contains maps of areas around campus. If you are looking for a place to live, a local store, a friend's place, or the quickest way to campus from your apartment, this guide should help. The maps in this brochure give a general idea of where streets are located and are not drawn to scale. CMU Shuttle AB Route stops are indicated with a star. Please see the shuttle brochure for hours of operation. The shuttle does not run 24 hours a day. Maps include local shopping districts and the popular areas of:

- Oakland
- Squirrel Hill
- Shadyside
- Forbes Avenue in Oakland
- Walnut Street in Shadyside
- Murray Avenue in Squirrel Hill
- South Craig Street in Oakland
- Mellon Institute

This brochure is a product of the Carnegie Mellon University University Center Administration. If you have any questions, comments, or suggestions, please contact us at 412-268-2107.

© 2005 Carnegie Mellon University - University Center Administration

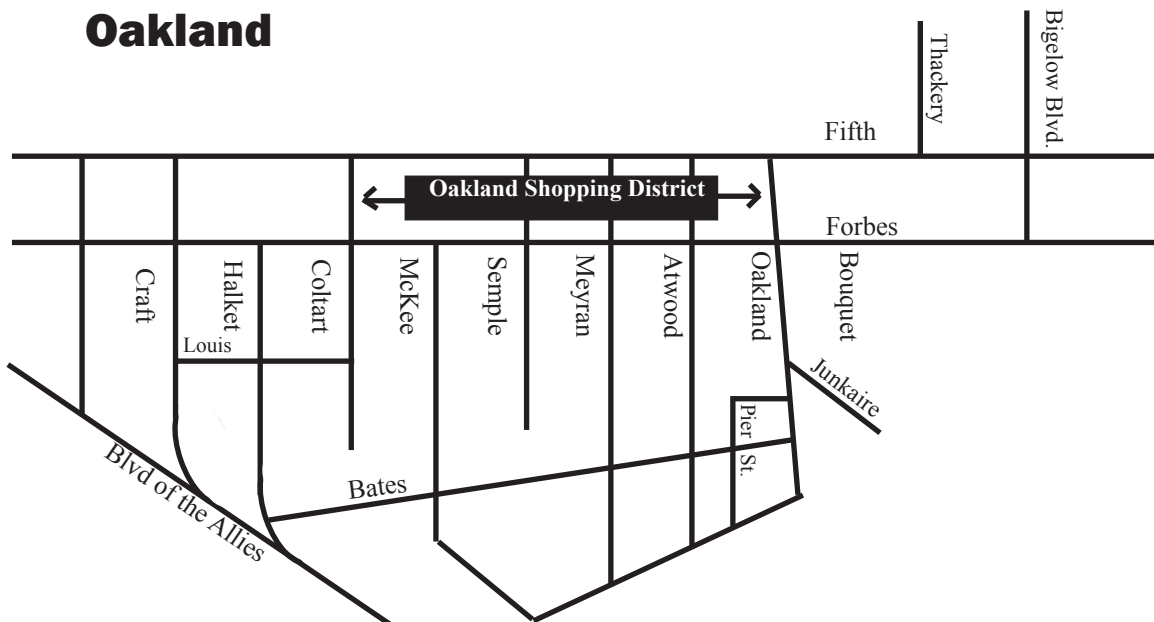
General Area Around Carnegie Mellon Campus



Points of Interest

- ① University of Pittsburgh
- ② Cathedral of Learning
- ③ Carnegie Museum and Library
- ④ Schenley Golf Course
- ⑤ Chatham College

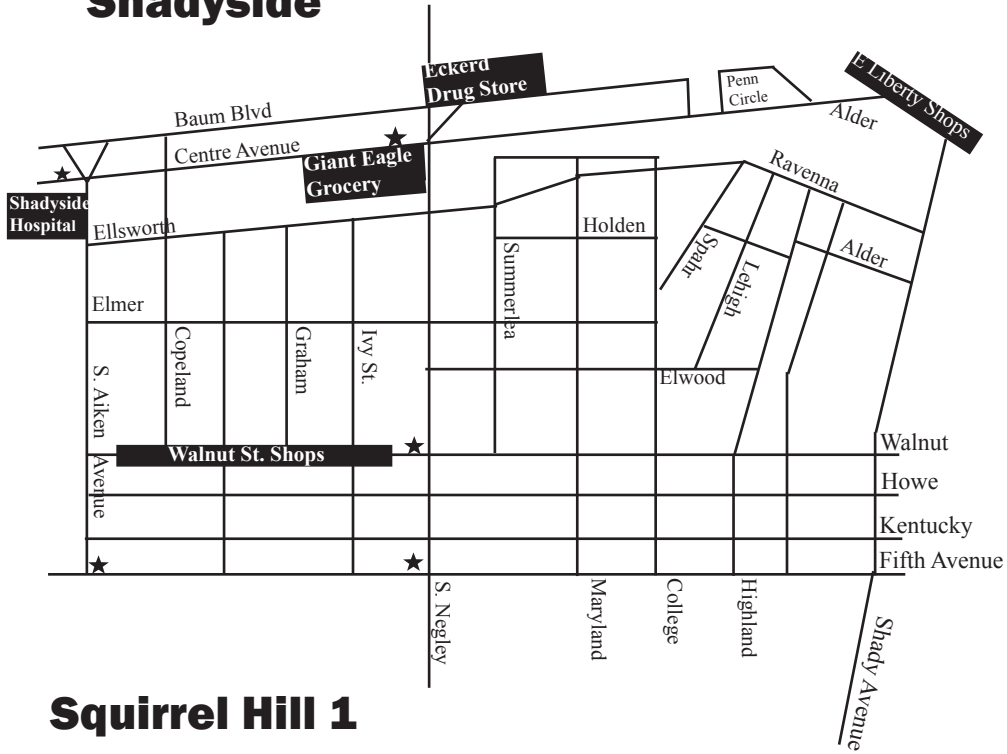
Oakland



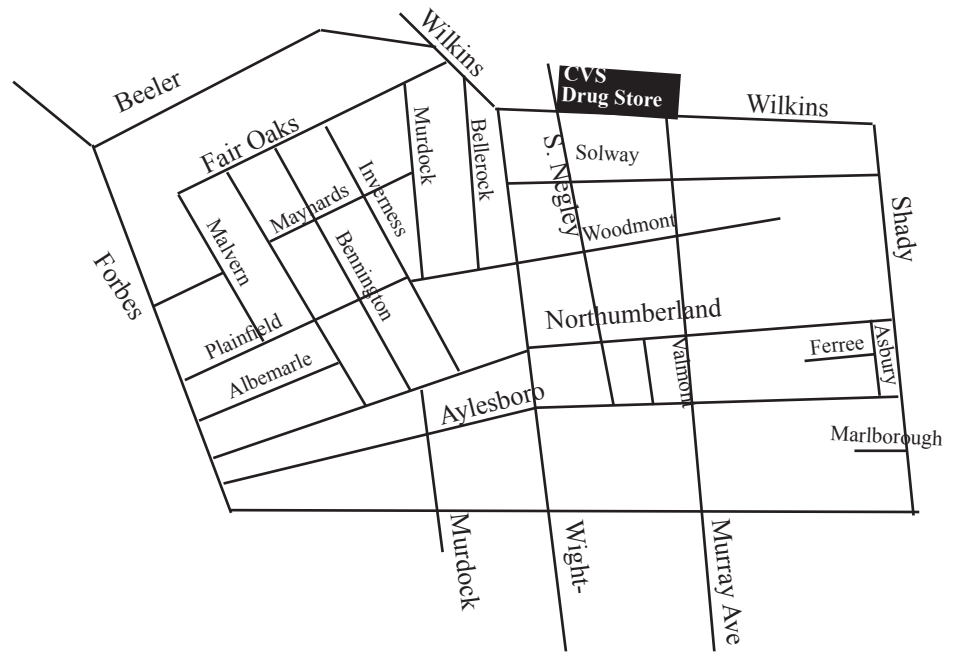
Oakland Shopping District

★ = CMU Shuttle Route AB Stops

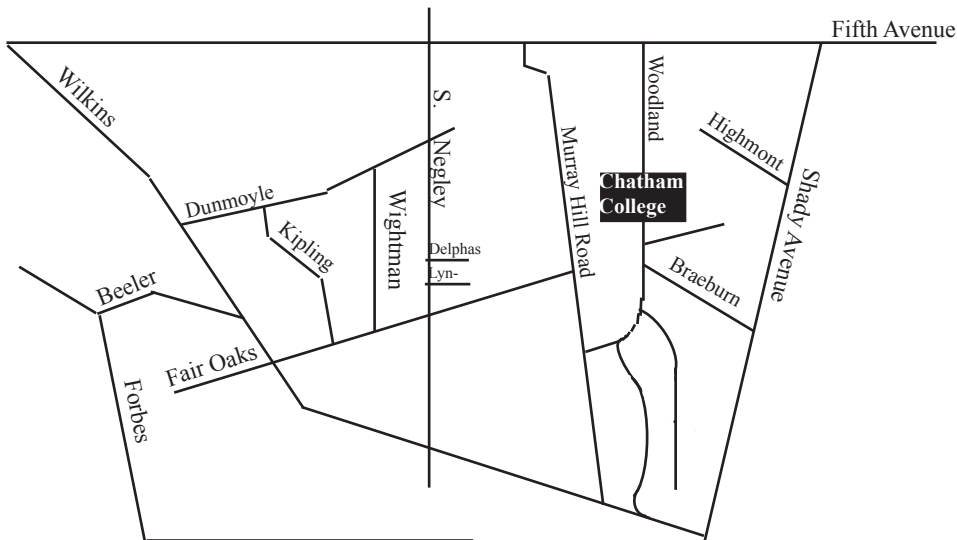
Shadyside



Squirrel Hill 2



Squirrel Hill 1



Squirrel Hill 3

